



1

LCSO Month-to-Month Comparison (18 months)

Year	Month	Citations	Warnings	Hours
2023	August	17	12	210.5
2023	July	10	20	208.25
2023	June	7	11	202
2023	May	6	12	224.5
2023	April	6	10	200
2023	March	7	15	208.65
2023	February	13	16	204.25
2023	January	13	34	202
2022	December	12	18	209
2022	November	16	13	202
2022	October	4	10	219.95
2022	September	5	5	225.25
2022	August	14	21	200
2022	July	18	6	223
2022	June	11	16	176
2022	May	15	7	200
2022	April	40	18	231
2022	March	13	12	211.25
<i>Subtotal</i>		227	265	3757.6
Total Average		12.61	14.72	208.76

2



3

WOODBLOCK
ARCHITECTURE


JE JOHN

Renovation Schedule

- Construction **6.05.2023**
 9.30.2023
 10.24.2023
- Weekly Team Updates

4

WOODBLOCK
ARCHITECTURE




Construction Logistics

☞ **Utilities:**

1. Public Works waterline installation for fire sprinkler system and a new water service.
2. Pacific Power external line upgrade pending.
3. Northwest Natural Gas moved the meter last week.

5

WOODBLOCK
ARCHITECTURE



Construction Logistics

☞ **Long Lead Items:** Windows delivered last week.

☞ **Floor Scope:**

1. Shop Drawings.
2. Specifications.
3. Logistics.

6



7



8



9



10



11



12



13



14



15



16



17



18



19



20



JE JOHN

WOODBLOCK ARCHITECTURE

21



JE JOHN

WOODBLOCK ARCHITECTURE

22



JE JOHN

WOODBLOCK ARCHITECTURE

23



JE JOHN

WOODBLOCK ARCHITECTURE

24



25



26



27



28



29



30



31



32



33



34

35

Decision Making Factors

1. General Liability
2. Legal Implications
3. Legality
4. Precedence
5. Staff Capacity
6. Need or Want
7. Political Lift or Will
8. Support or Lack of
9. Resource Management
10. Community Implications

Rate Change

Effective Monday, September 18, 2023, the Oregon Short Term Fund (OSTF) rate will change from 4.50% to 4.80%. Additional information about the OSTF, including historical rate data, is available online here.

36

PARADE ROUTE

Invitation

LINN COUNTY VETERANS DAY PARADE

Linn County Oregon Veterans Day Parade
linncountyveteransdayparade.org

The slide features a map of downtown Linn County, Oregon, with a yellow route highlighted for the parade. The route starts at 11th and 12th Avenues, goes north on 11th, east on 2nd, south on 3rd, west on 4th, and south on 5th. Logos for Linn County Oregon and the City of Brownsville Oregon are present. A decorative American flag graphic is on the right.

37

Water Management & Conservation Plan Implementation

1. Hire Leak Detection Service | Hire a leak detection service this winter to evaluate the entire distribution system. Projected cost is \$10,000.

2. Ordinance Changes | Staff will gather conservation ordinances for Council's consideration.

3. Designated Bulk Water Station | Determine a location to create a fill station.

4. Monthly Billing Numbers | Staff will coordinate reports to verify progress.

The slide includes logos for OAWU (Oregon Association of Water Utilities), WMCP (Water Management & Conservation Plan), and WRD (Water Resources Department).

38

Total Maximum Daily Load
Five-Year Plan +

1. Staff has completed the five-year review as required by Department of Environmental Quality (DEQ). Staff is asking Council for approval of the plan prior at Council, Tuesday, September 26th, 2023.

2. Open Ended Requirements | There are many open-ended requirements that could cause the City future financial concerns.

3. Staff will do an infographic on everything the City does for TMDL.

Logos for DEQ and TMDL are included.

39

active

GR12 Waterline

The slide shows a photograph of a large waterline pipe being installed or repaired in a trench. Workers in safety gear are visible. Logos for Linn County Oregon Parks & Recreation and Linn County Oregon are present.

40



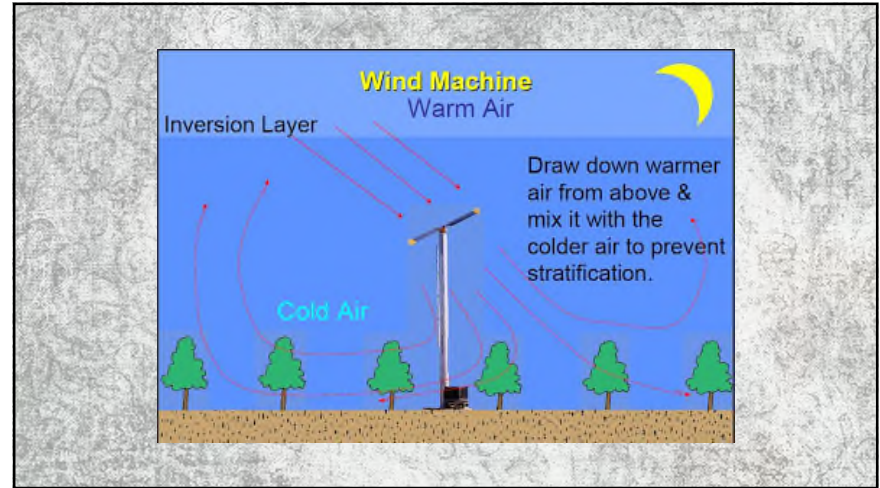
**Small Municipalities Advocacy Coalition
SMAC**



**LEGISLATIVE
ADVOCACY & POLICY
COMMITTEE**
EST. 2023

October 17th, 2023

41



42